Digitized by Google

Digitized by Google

Digitized by Google

Digitized by Google

Digitized by Google

Digitized by Google

FRAGMENTE POLIRTER FELSEN

1.2. von Zermatt. 3.4 von Rosen[illegible] und [illegible]

(Natürliche Grösse.)

Digitized by Google

Digitized by Google

POLIRTE FELSEN BEY LANDERON.

Digitized by Google

Digitized by Google

HELLE PLATTE BEY DER HANDECK.

Digitized by Google

Digitized by Google

15.

ABGERUNDETE, POLIRTE UND GESTREIFTE KUPPEN, OBERHALB DER HANDECK.

Digitized by Google

Digitized by Google

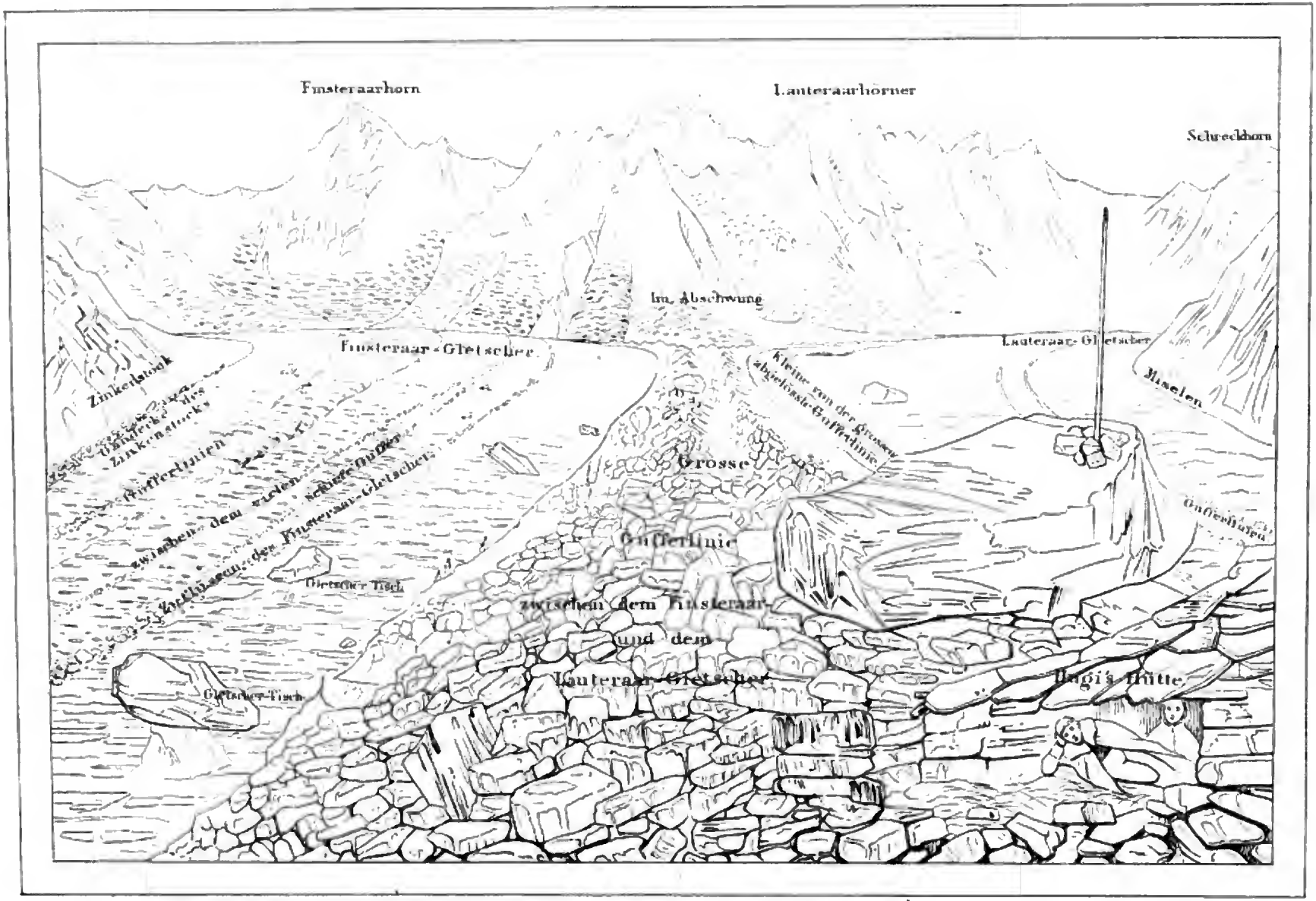

UNTER-AAR-GLETSCHER

Oberer Theil mit der Hütte des Hr. Hugi.

Digitized by Google

Digitized by Google

UNTER-AAR-GLETSCHER
Oberer Theil mit der Hütte des Hⁿ Hugi.

Digitized by Google

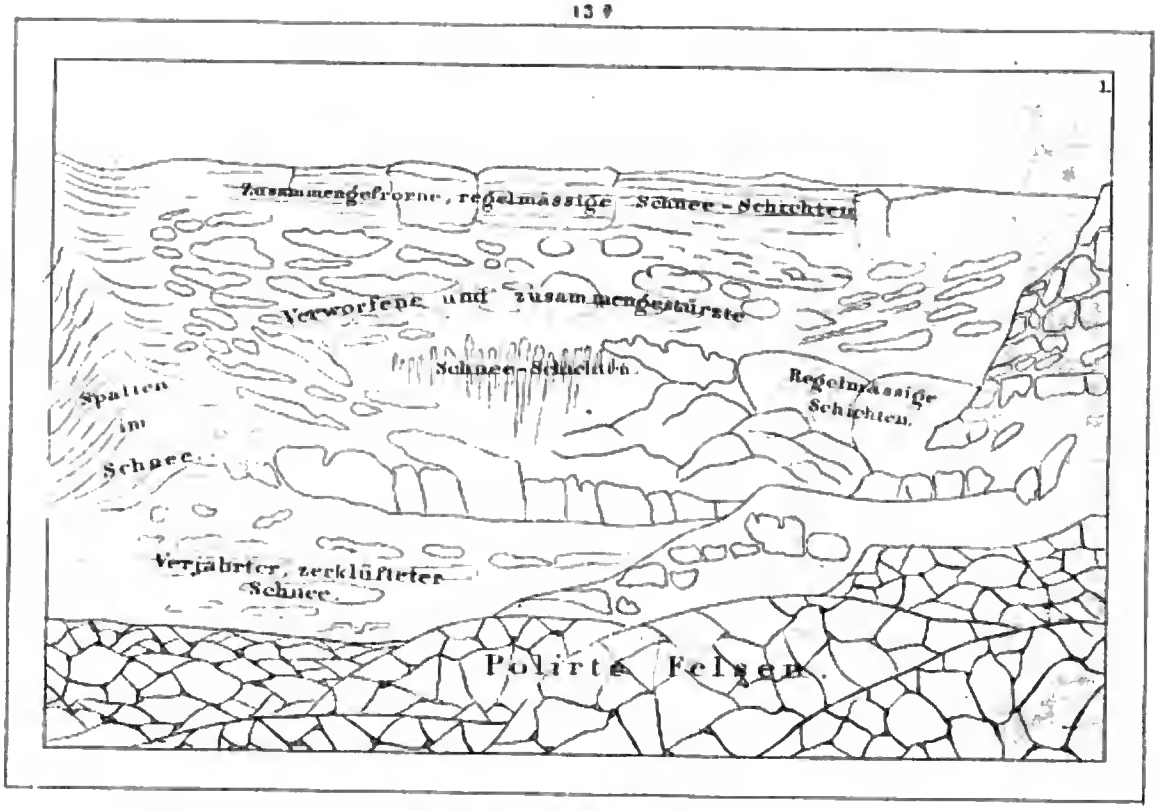

SCHICHTUNG DES St THEODUL-GLETSCHERS.

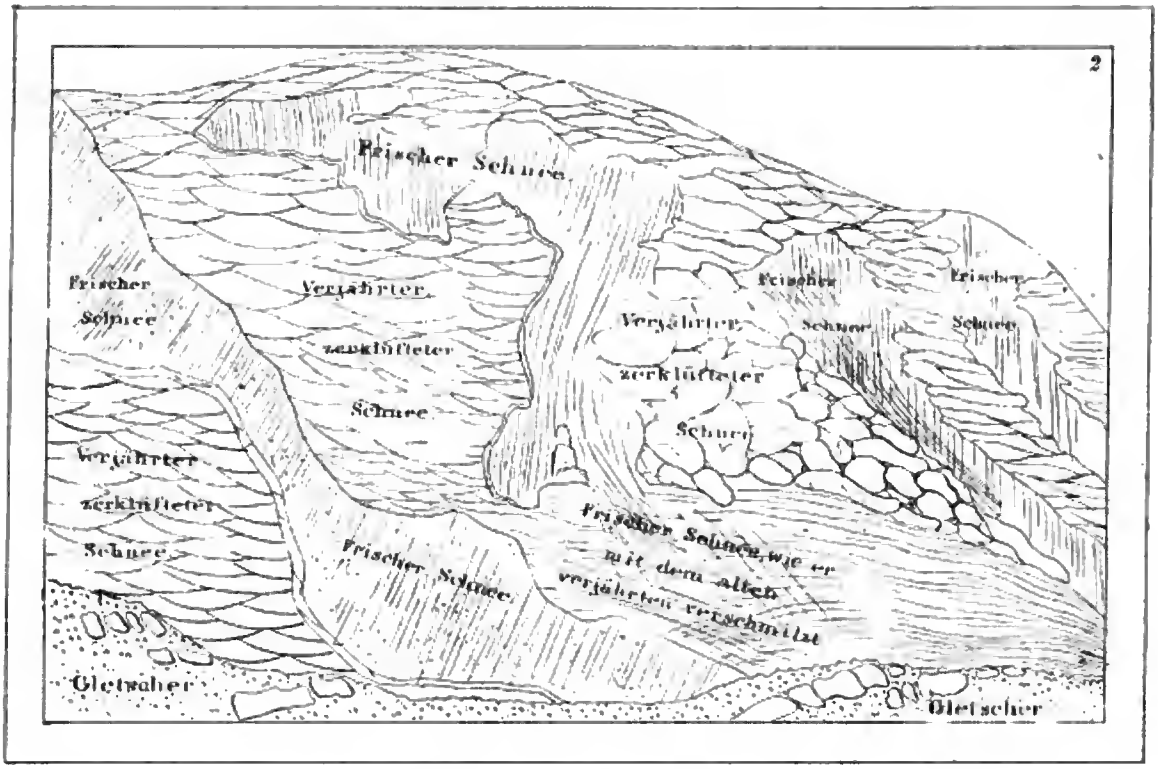

VERJÄHRTER ZERKLÜFTETER SCHNEE, MIT FLECKEN FRISCHEN SCHNEES.

Digitized by Google

SCHICHTUNG DES S^T. THEODUL-GLETSCHERS.

VERJÄHRTER ZERKLÜFTETER SCHNEE, MIT FLECKEN FRISCHEN SCHNEES.

Digitized by Google

Digitized by Google

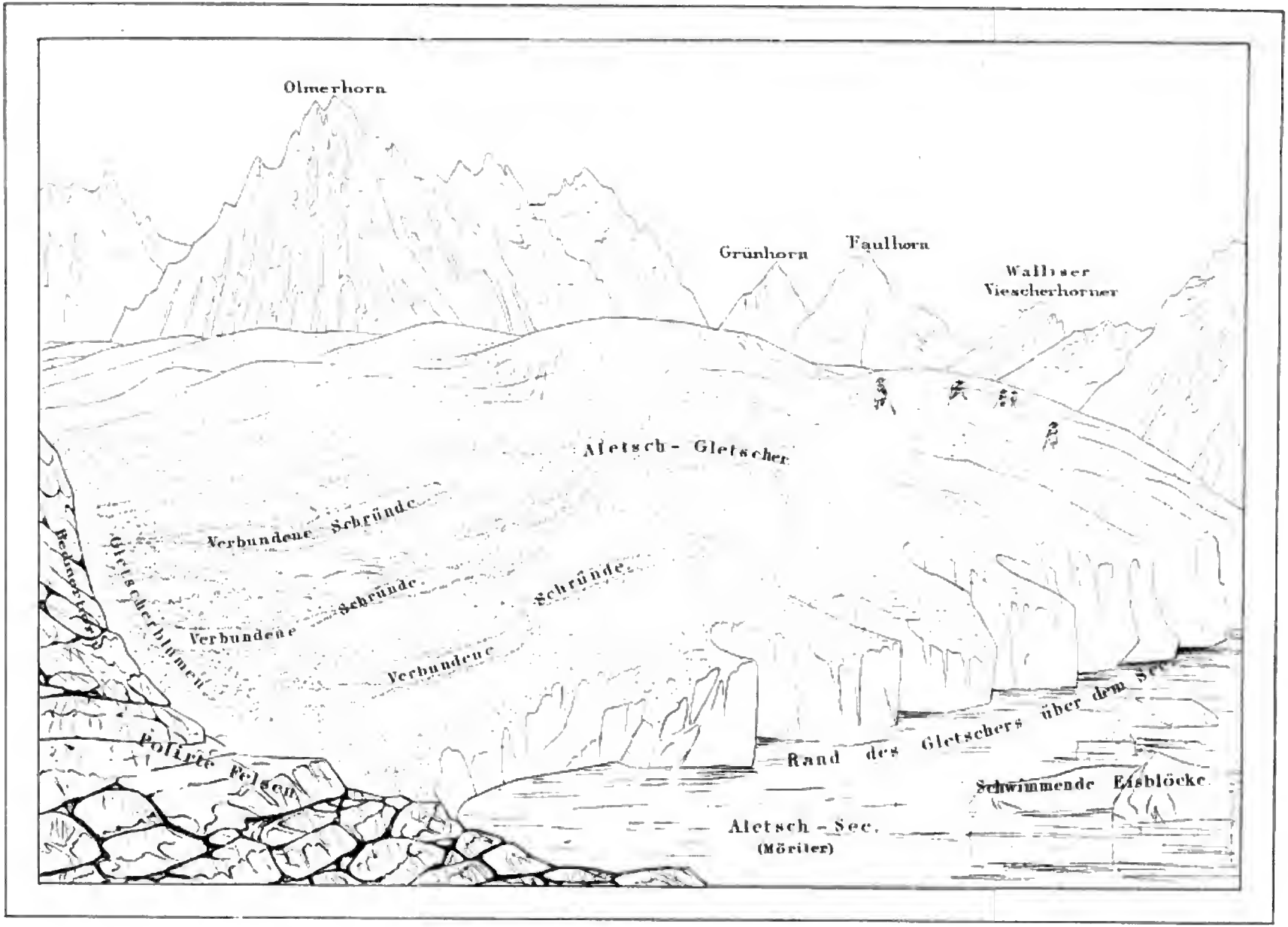

ALETSCH-GLETSCHER UND SEE.

Digitized by Google

Digitized by Google

ALETSCH-GLETSCHER UND SEE.

Digitized by Google

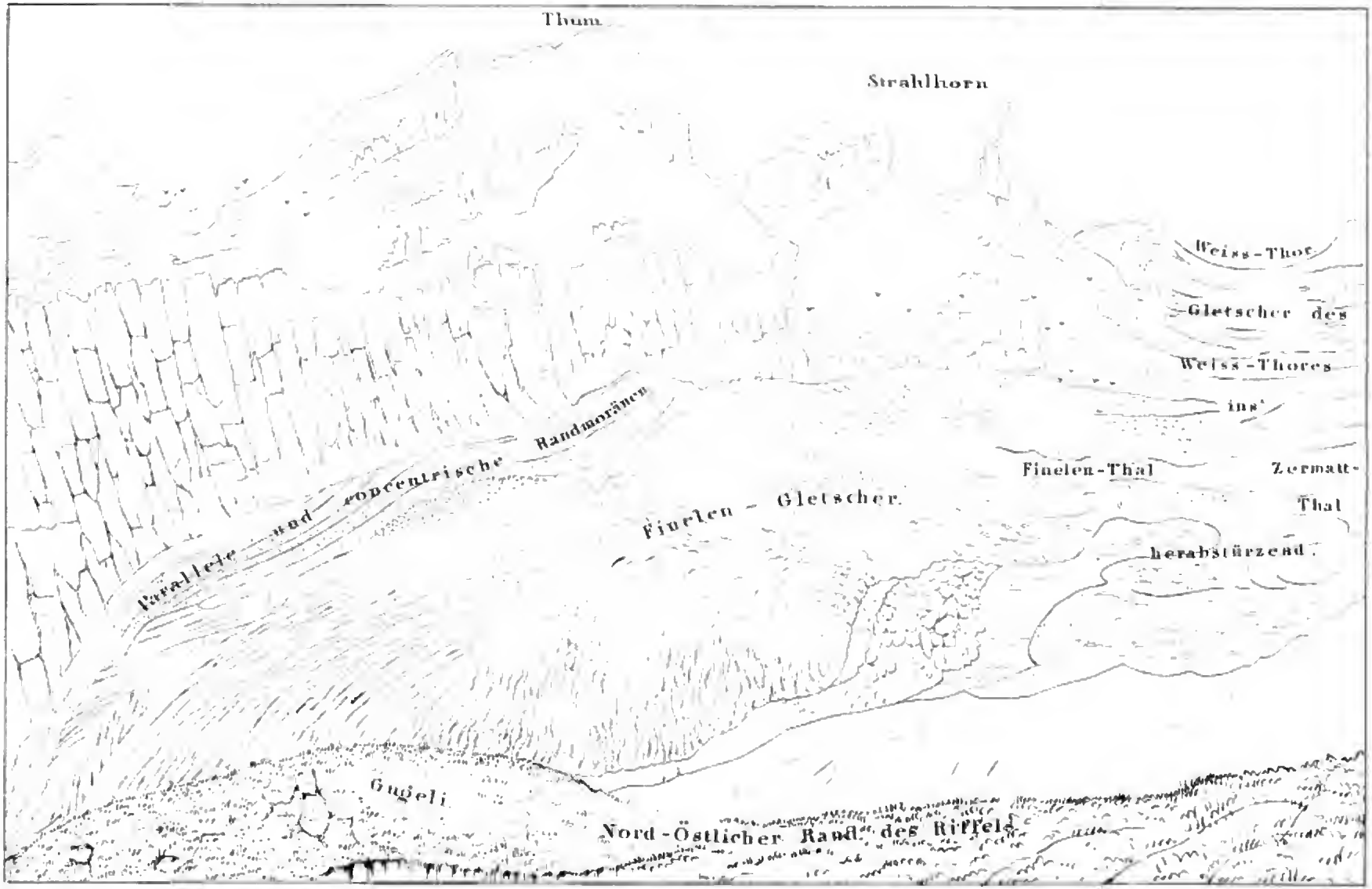

FINELEN-GLETSCHER.

Digitized by Google

Digitized by Google

FINELEN-GLETSCHER.

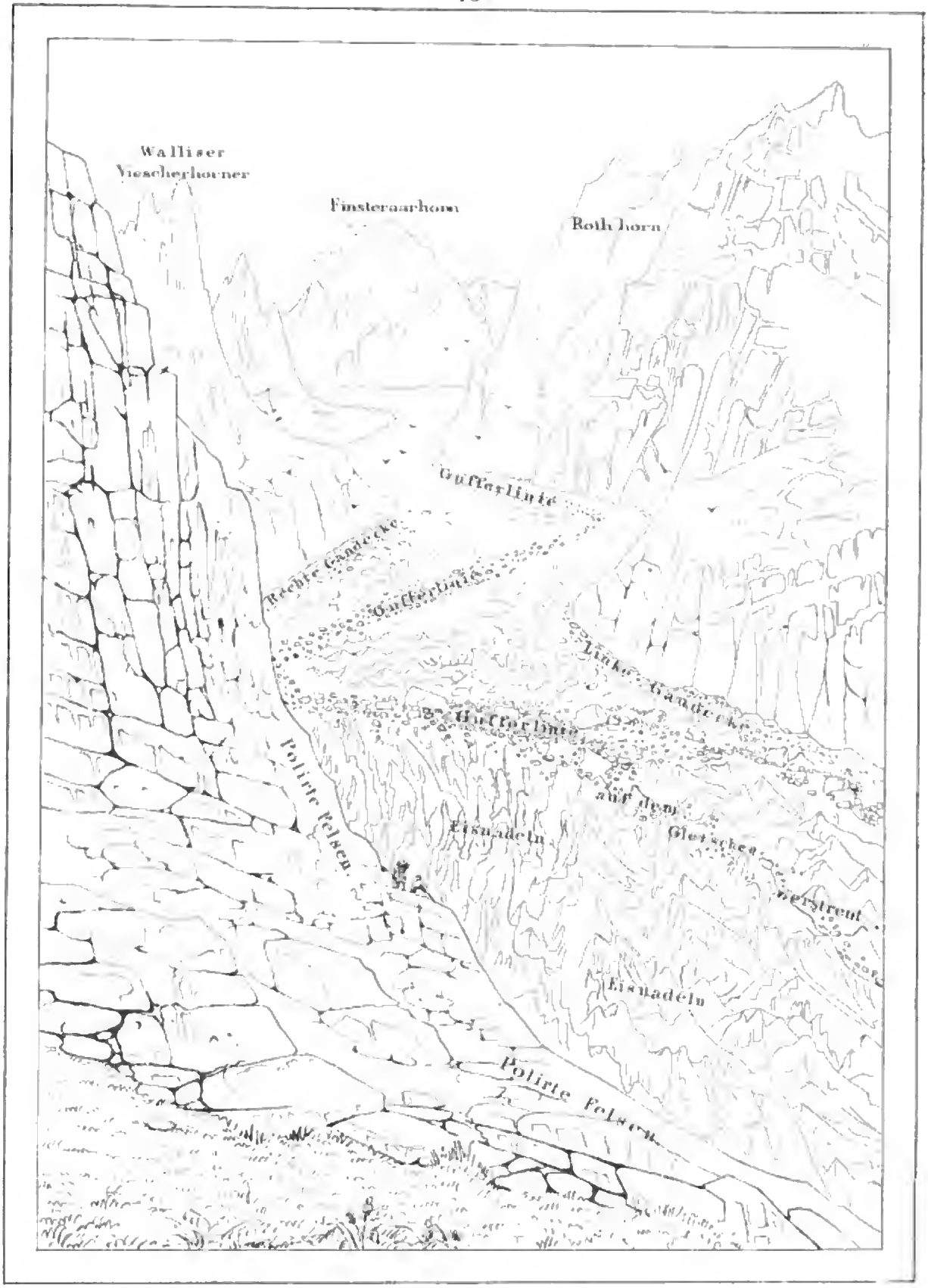

VIESCHER GLETSCHER.

Digitized by Google

Digitized by Google

VIESCHER - GLETSCHER

Digitized by Google

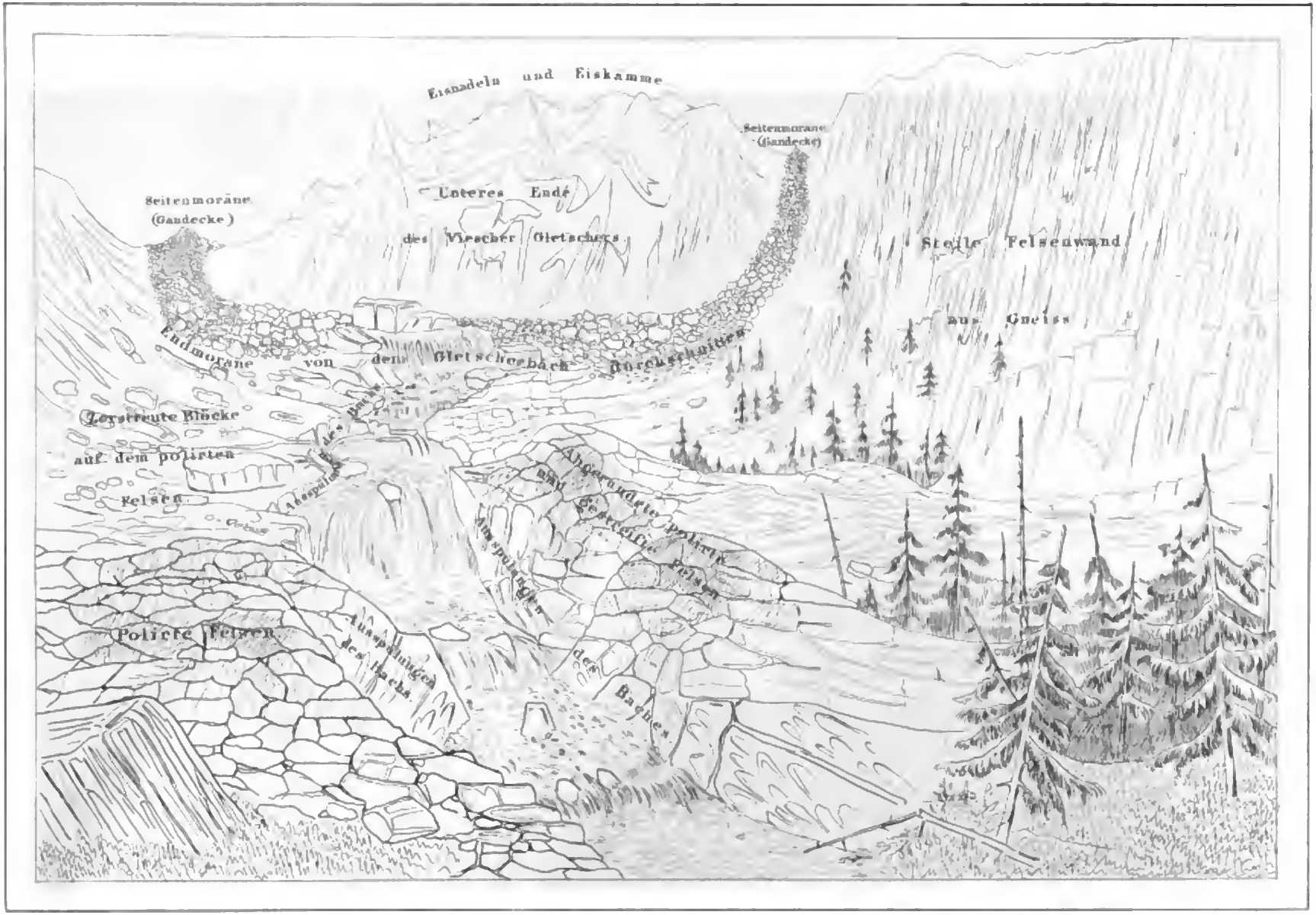

VIESCHER GLETSCHER
End-Moräne (Gandecke)

Digitized by Google

VIESCHER - GLETSCHER
End-Moräne (Gandecke.)

Digitized by Google

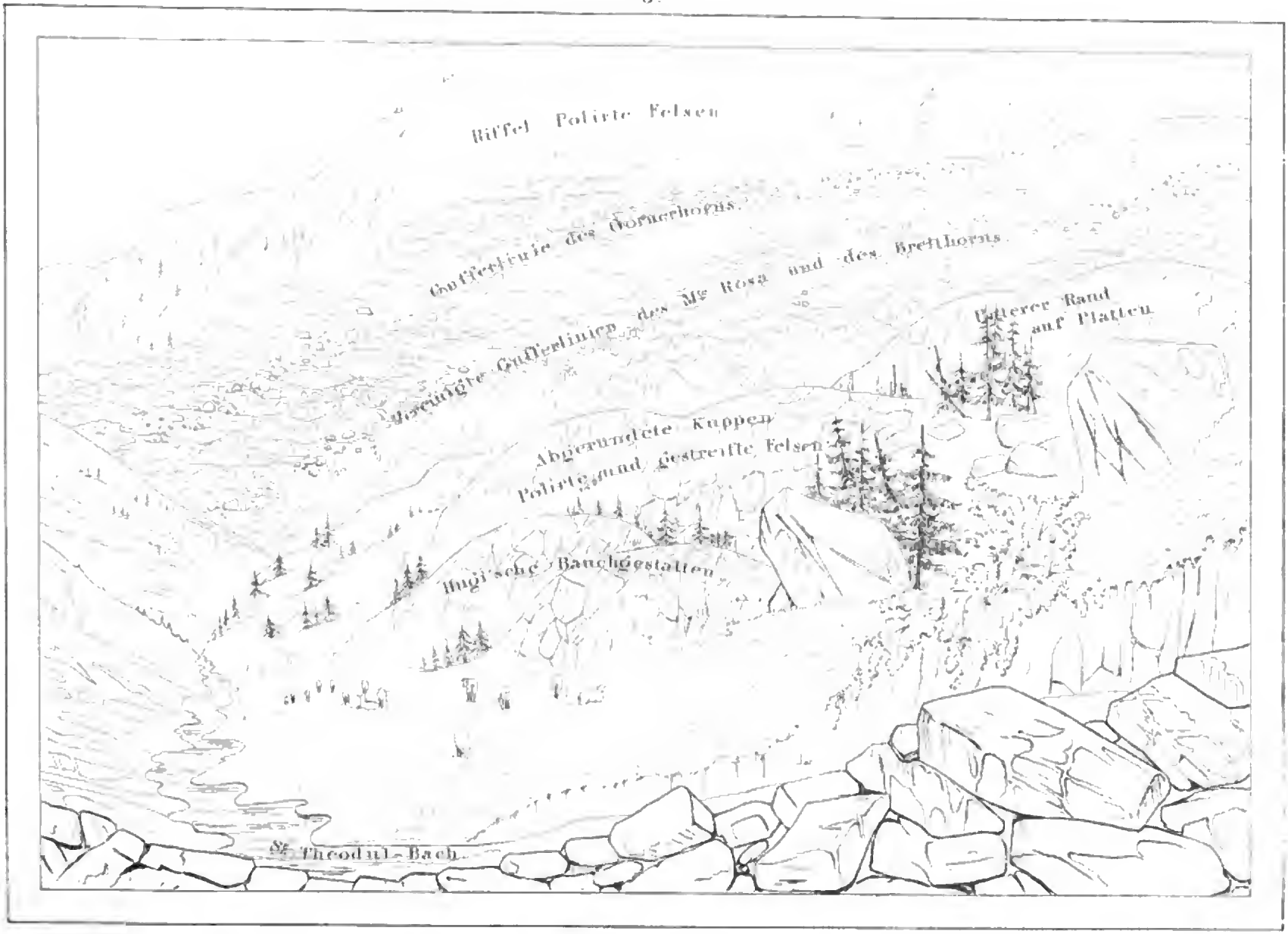
Riffel Polirte Felsen
Gufferlinie des Gornerhorns.
Geneigte Gufferlinien des Mte Rosa und des Breithorns.
Unterer Rand auf Platten
Abgerundete Kuppen
Polirte und gestreifte Felsen
Hugi'sche Bauchgestalten
St. Theodul-Bach

Digitized by Google

POLIRTE KUPPEN AM RANDE DES ZERMATT-GLETSCHERS.

Digitized by Google

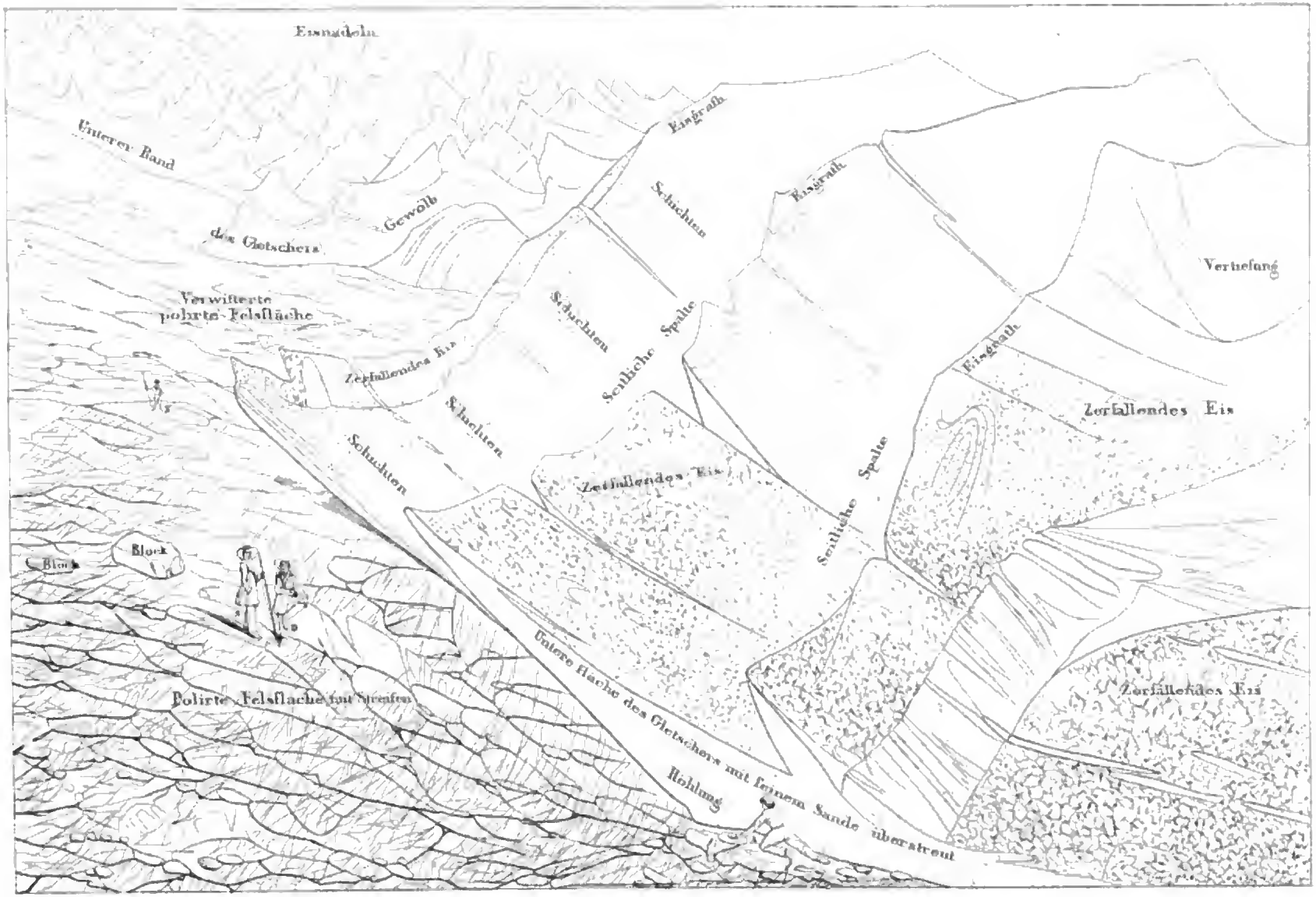

ZERMATT GLETSCHER,
Seitenansicht des unteren Endes

Digitized by Google

Digitized by Google

2

ZERMATT-GLETSCHER

Seitenansicht des unteren Theiles.

Digitized by Google

Digitized by Google

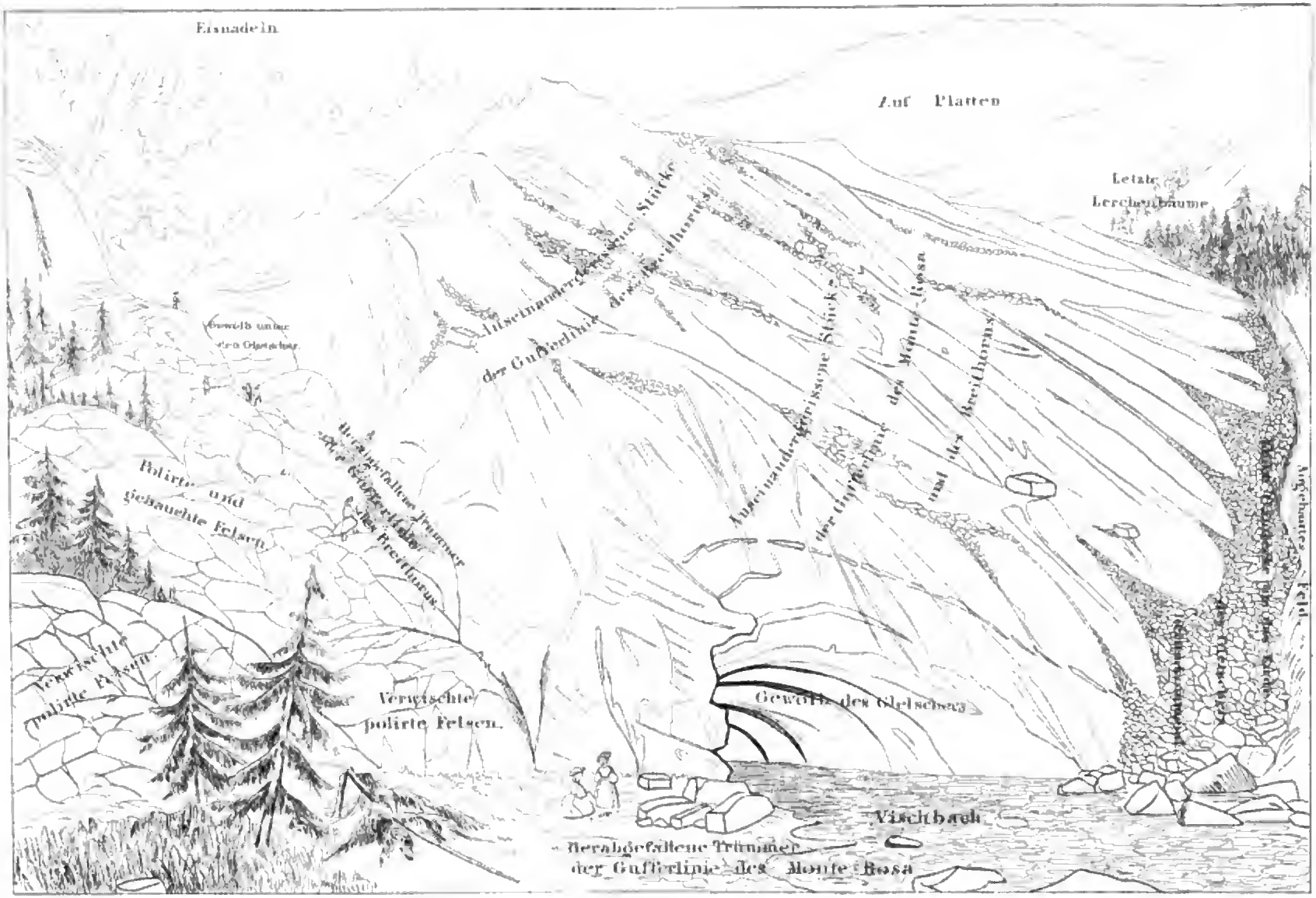

ZERMATT-GLETSCHER

Unteres Ende.

Digitized by Google

ZERMATT - GLETSCHER

Unteres [illegible]

Digitized by Google

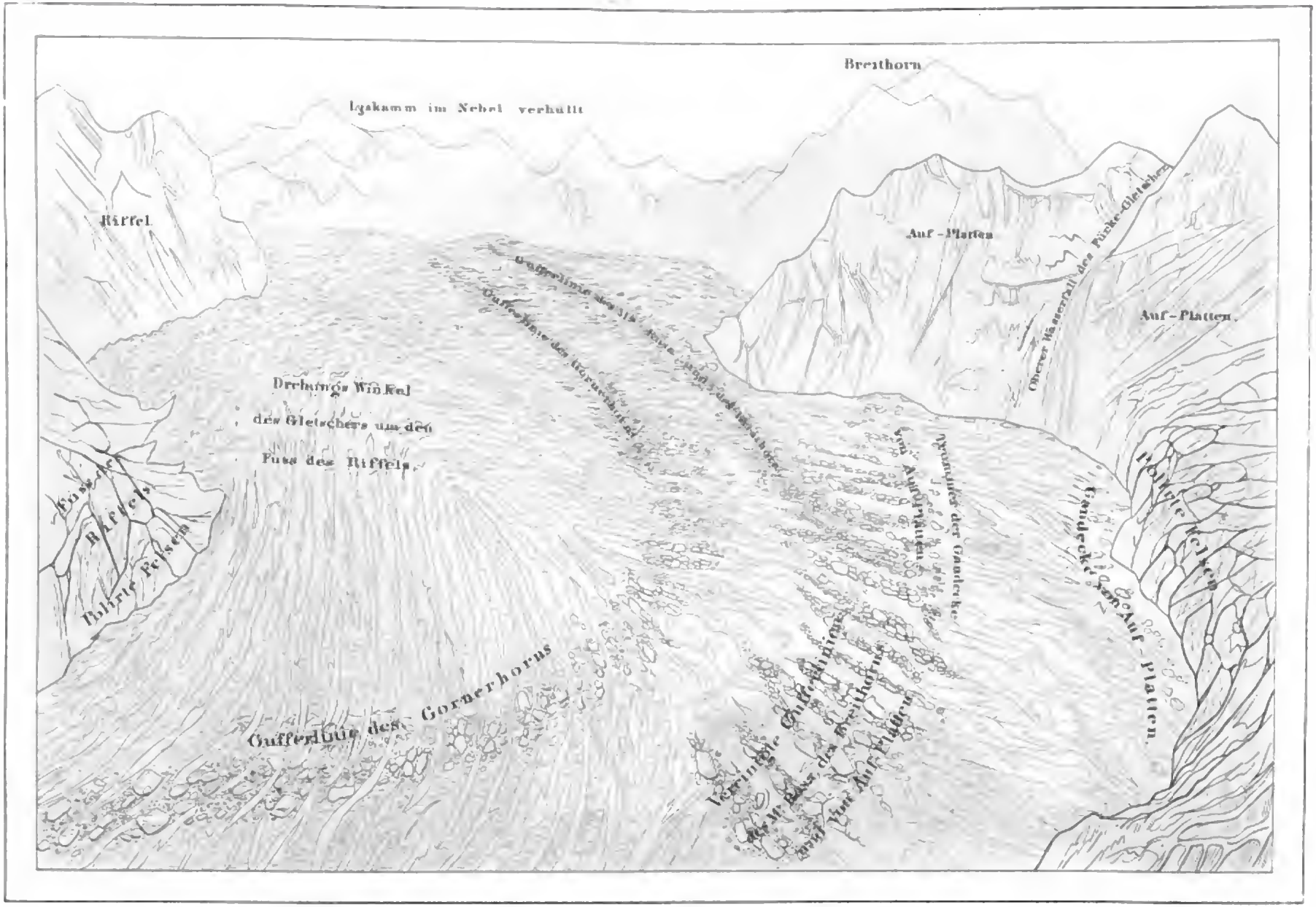

ZERMATT - GLETSCHER.

Letzte Umbiegung des unteren Theiles, von der Seite gesehen.

Digitized by Google

Digitized by Google

ZERMATT-GLETSCHER

Letzte Umbiegung des untern Theiles, von der Seite gesehen

Digitized by Google

Digitized by Google



ZERMATT-GLETSCHER

Mittlerer Theil

Digitized by Google

Digitized by Google

5.

ZERMATT-GLETSCHER

Mittlerer Theil.

Digitized by Google

3a

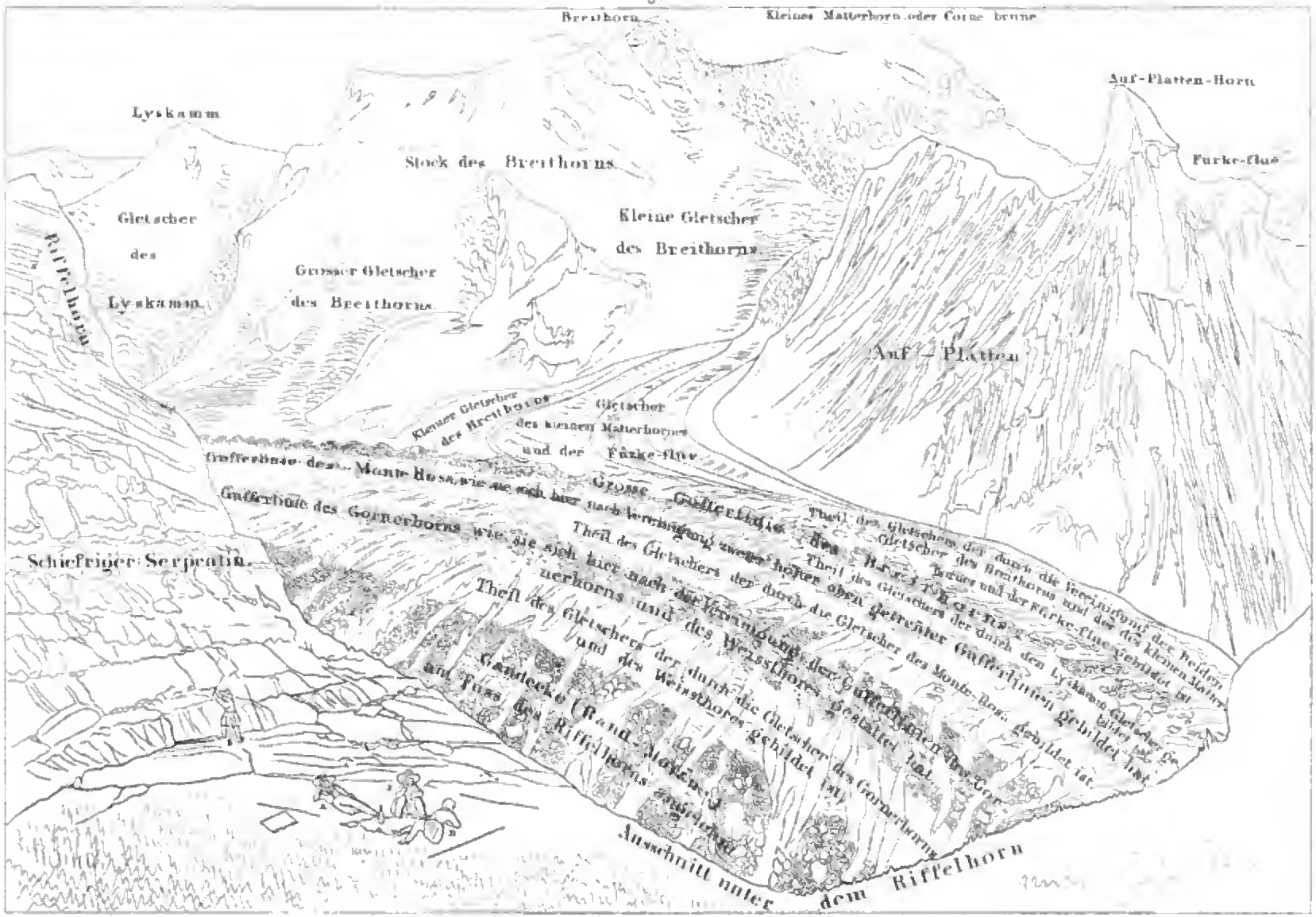

Oberer Theil, unterhalb des Riffels.

Digitized by Google

3

ZERMATT-GLETSCHER

Oberer Theil, unterhalb des Riffelhornes.

Digitized by Google

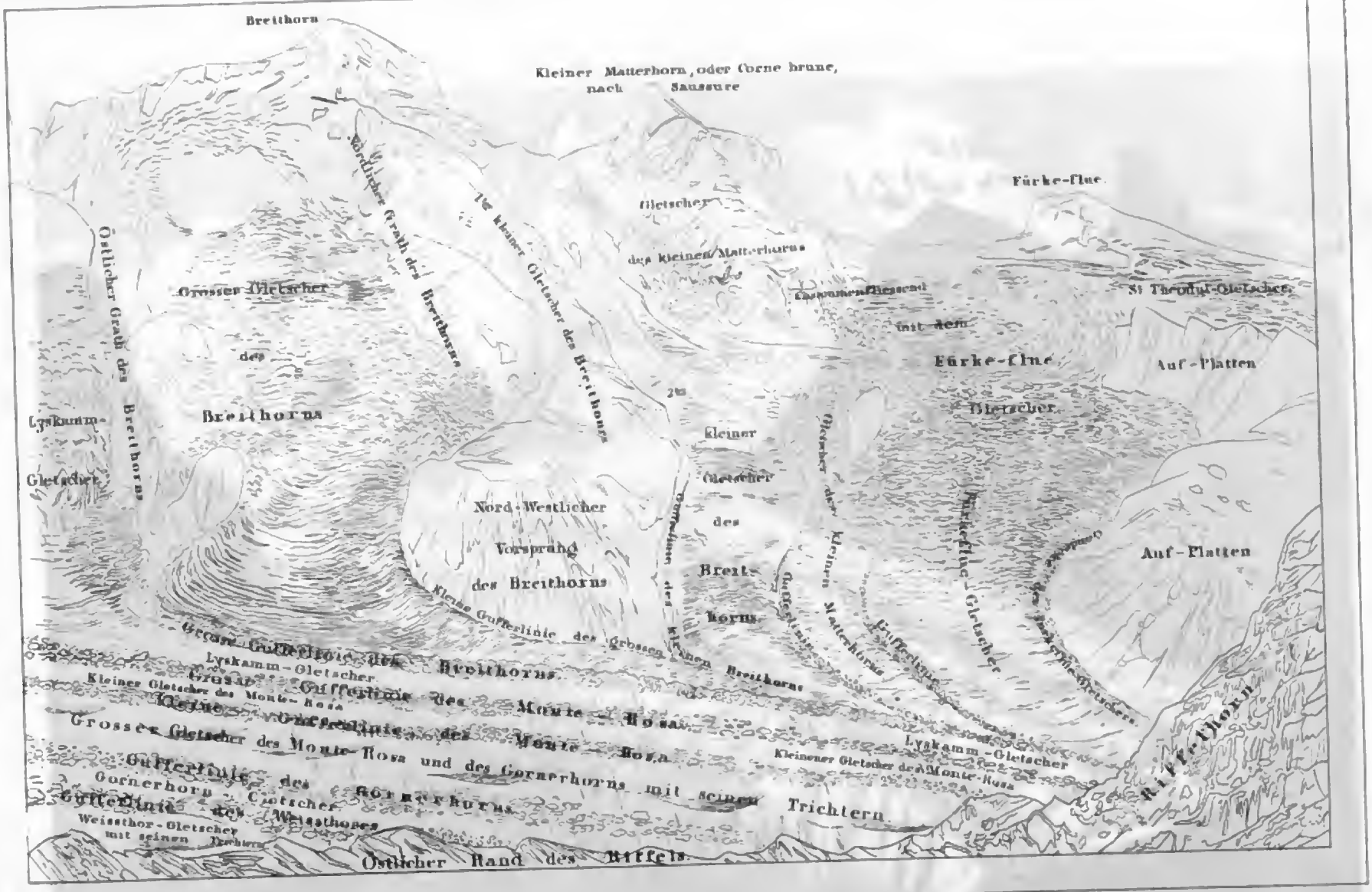

PANORAMA DER GLETSCHER DES MONTE ROSA

Westlicher Theil der Kette.

Oberer Theil, unterhalb des Riffelhornes.

Digitized by Google

Digitized by Google

2.



PANORAMA DER GLETSCHER DES MONTE ROSA,

Westlicher Theil der Kette.

Digitized by Google

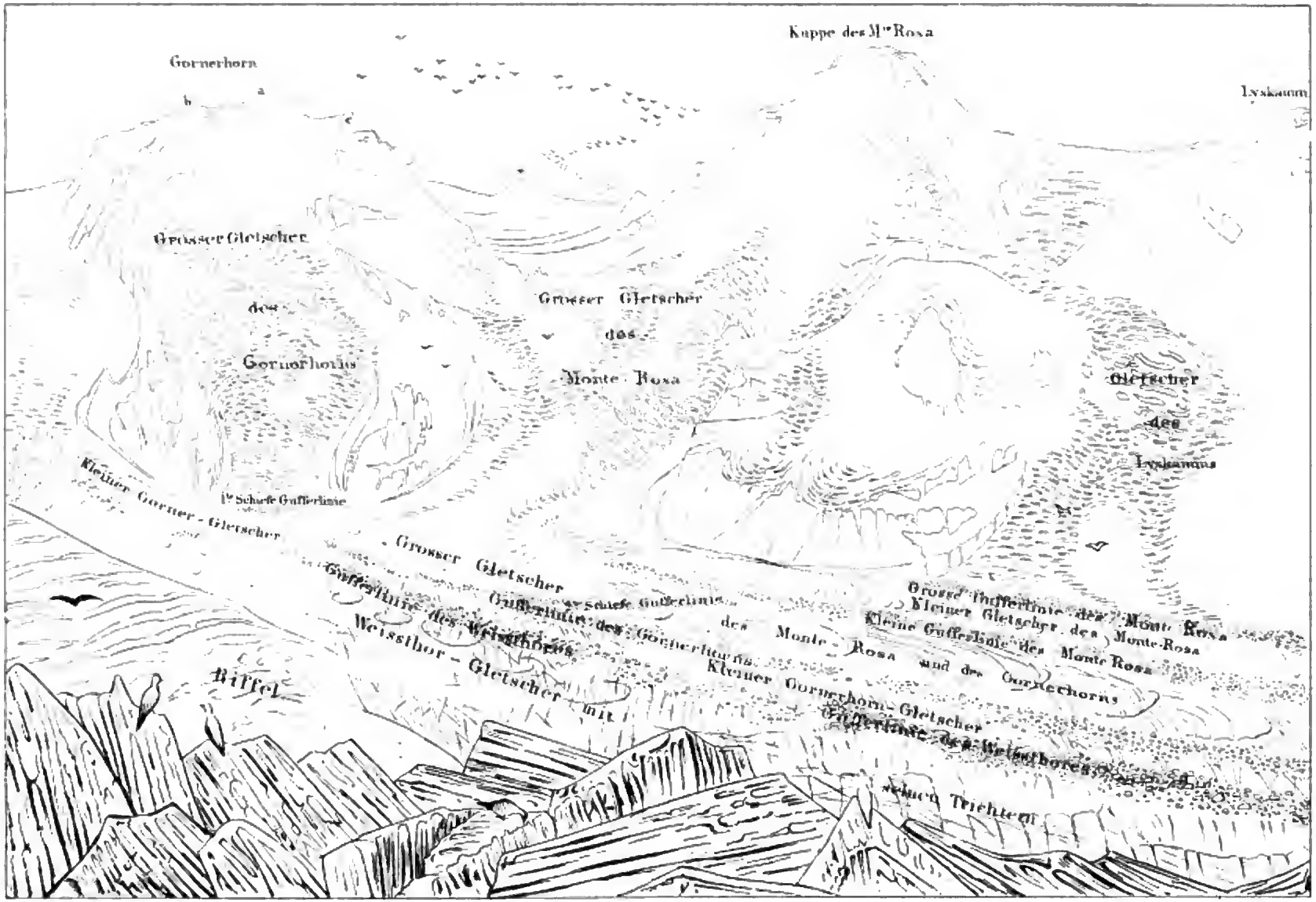

PANORAMA DER GLETSCHER DES MONTE-ROSA

Westlicher Theil der Kette.

Digitized by Google

1

PANORAMA DER GLETSCHER DES MONTE ROSA.
Oestlicher Theil der Kette.

Digitized by Google

Altbestand 34/532

Digitized by Google

Digitized by Google

Untersuchungen über DIE GLETSCHER

von

L. AGASSIZ.

2. ö⁎

Nach der Natur gezeichnet

und Lithographirt

von

J.th BETTANNIER

1840.

99.

Lithographie
von
H. NICOLET
NEUCHATEL
in der Schweiz.

B.
Agas.
272 H
Ga 03/1412
Digitized by Google

<36620062200018 S

<36620062200018

Bayer. Staatsbibliothek

Digitized by Google

Geo. U. 528 kc / 2

Digitized by Google

<36620062200018 S

<36620062200018

Bayer. Staatsbibliothek

Digitized by Google

Geo. U. 528 kc / 2

Digitized by Google

.U.
528
kc12

Digitized by Google

image
not
available